

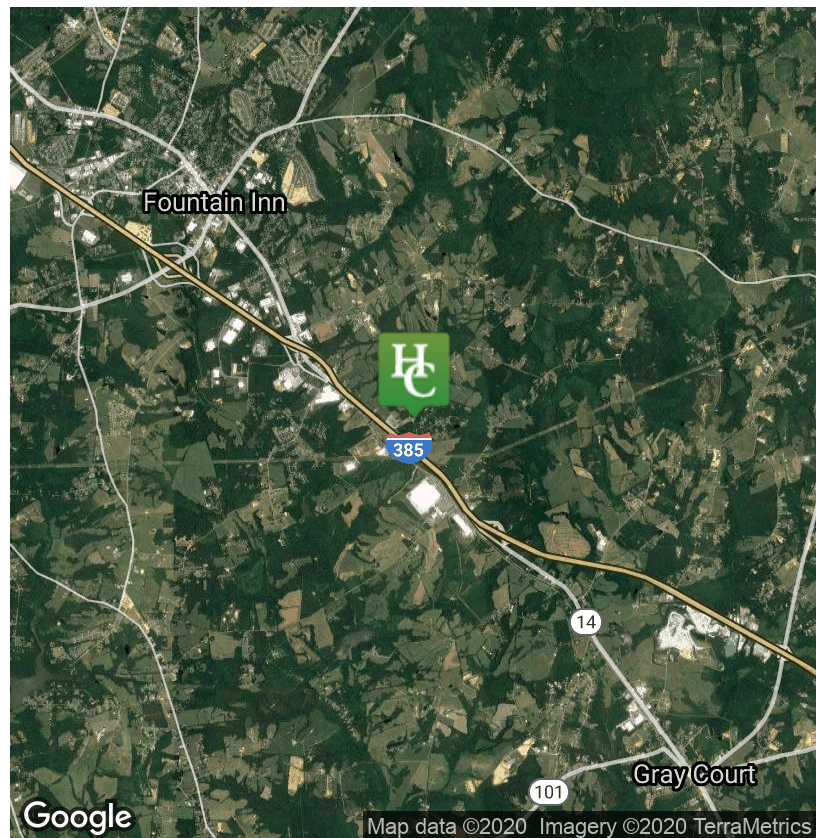
Investment Opportunity

Highway 385 | Laurens County | South Carolina



Multi-Purpose Land for Sale

- .75 Miles from HWY 385 Interchange
- I-385 traffic count is 39,000 VPD
- Price to be determined based on purchaser's needs
- Across 385 from ZF Transmission Manufacturing
- Approximate 1.5 Miles to Connexial Center Industrial Park
- Water, Power, and Gas Available
- Sale Price: Contact Broker for Details



✉ Tripp Taylor
+1 336 260 5523
ttaylor@naiearlefurman.com

✉ Dallas Wright
+1 843 505 2644
dwright@naiearlefurman.com

No Warranty Or Representation, Express Or Implied, Is Made As To The Accuracy Of The Information Contained Herein, And The Same Is Submitted Subject To Errors, Omissions, Change Of Price, Rental Or Other Conditions, Prior Sale, Lease Or Financing Or Withdrawal Without Notice, And Of Any Special Listing Conditions Imposed By Our Principals No Warranties Or Representations Are Made As To The Condition Of The Property Or Any Hazards Contained Therein Are Any To Be Implied.

📍 101 E Washington St
Greenville, SC 29601
naief.com

Property Photos

Highway 385 | Laurens County | South Carolina



✉ Tripp Taylor
+1 336 260 5523
ttaylor@naiearlefurman.com

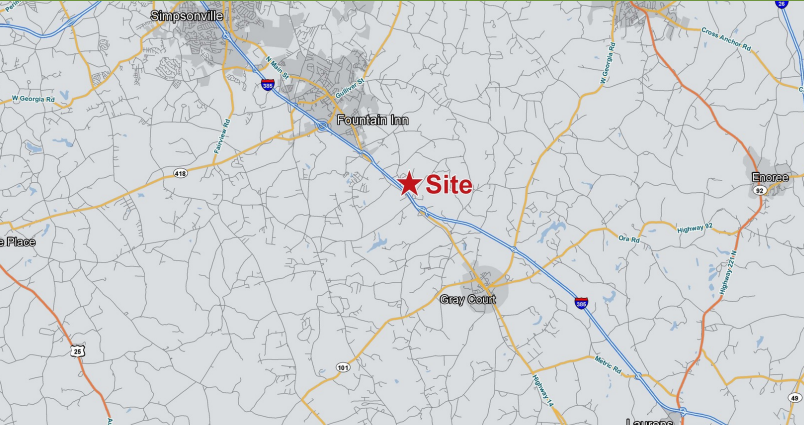
✉ Dallas Wright
+1 843 505 2644
dwright@naiearlefurman.com

No Warranty Or Representation, Express Or Implied, Is Made As To The Accuracy Of The Information Contained Herein, And The Same Is Submitted Subject To Errors, Omissions, Change Of Price, Rental Or Other Conditions, Prior Sale, Lease Or Financing Or Withdrawal Without Notice, And Of Any Special Listing Conditions Imposed By Our Principals No Warranties Or Representations Are Made As To The Condition Of The Property Or Any Hazards Contained Therein Are Any To Be Implied.



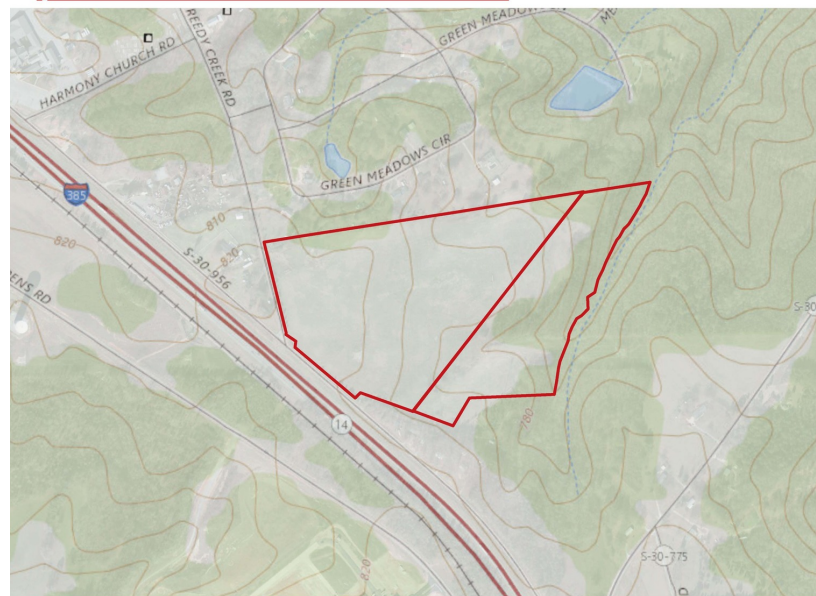
Map Set

Highway 385 | Laurens County | South Carolina



2006 Infrared

Topographical Map: USGS



FEMA National Flood Hazard Layer

National Wetlands Inventory



✉ Tripp Taylor
+1 336 260 5523
ttaylor@naiearlefurman.com

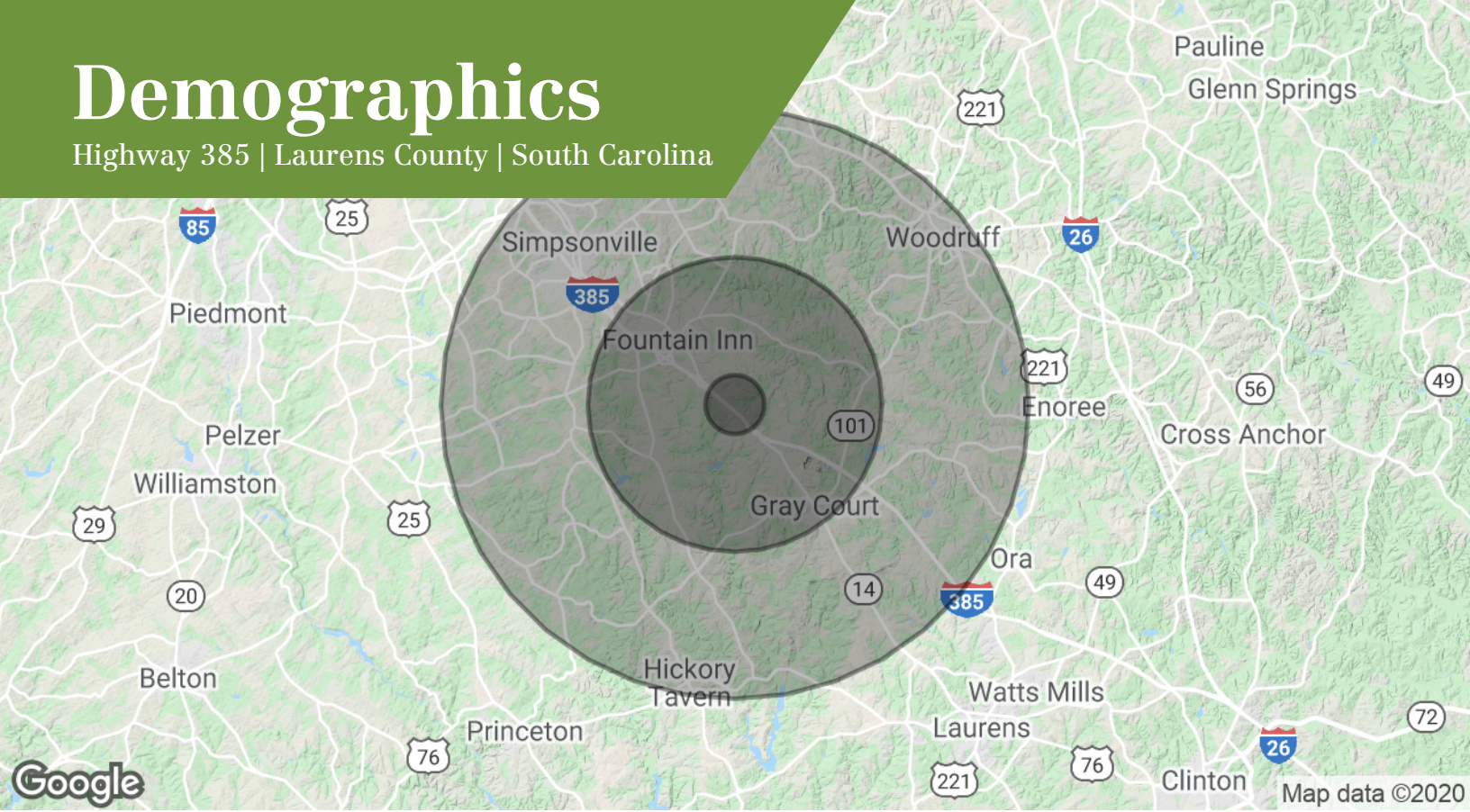
✉ Dallas Wright
+1 843 505 2644
dwright@naiearlefurman.com

No Warranty Or Representation, Express Or Implied, Is Made As To The Accuracy Of The Information Contained Herein, And The Same Is Submitted Subject To Errors, Omissions, Change Of Price, Rental Or Other Conditions, Prior Sale, Lease Or Financing Or Withdrawal Without Notice, And Of Any Special Listing Conditions Imposed By Our Principals No Warranties Or Representations Are Made As To The Condition Of The Property Or Any Hazards Contained Therein Are Any To Be Implied.



Demographics

Highway 385 | Laurens County | South Carolina



Population

	1 Mile	5 Miles	10 Miles
Total population	445	16,262	89,022
Median age	39.9	37.7	37.2
Median age (male)	40.0	36.0	35.8
Median age (Female)	39.6	37.8	37.8

Households & Income

	1 Mile	5 Miles	10 Miles
Total households	165	5,819	32,700
# of persons per HH	2.7	2.8	2.7
Average HH income	\$58,107	\$55,795	\$65,062
Average house value	\$133,896	\$140,928	\$182,156

* Demographic data derived from 2010 US Census

✉ **Tripp Taylor**
+1 336 260 5523
ttaylor@naiearlefurman.com

✉ **Dallas Wright**
+1 843 505 2644
dwright@naiearlefurman.com

No Warranty Or Representation, Express Or Implied, Is Made As To The Accuracy Of The Information Contained Herein, And The Same Is Submitted Subject To Errors, Omissions, Change Of Price, Rental Or Other Conditions, Prior Sale, Lease Or Financing Or Withdrawal, Without Notice, And Of Any Special Listing Conditions Imposed By Our Principals No Warranties Or Representations Are Made As To The Condition Of The Property Or Any Hazards Contained Therein Are Any To Be Implied.

